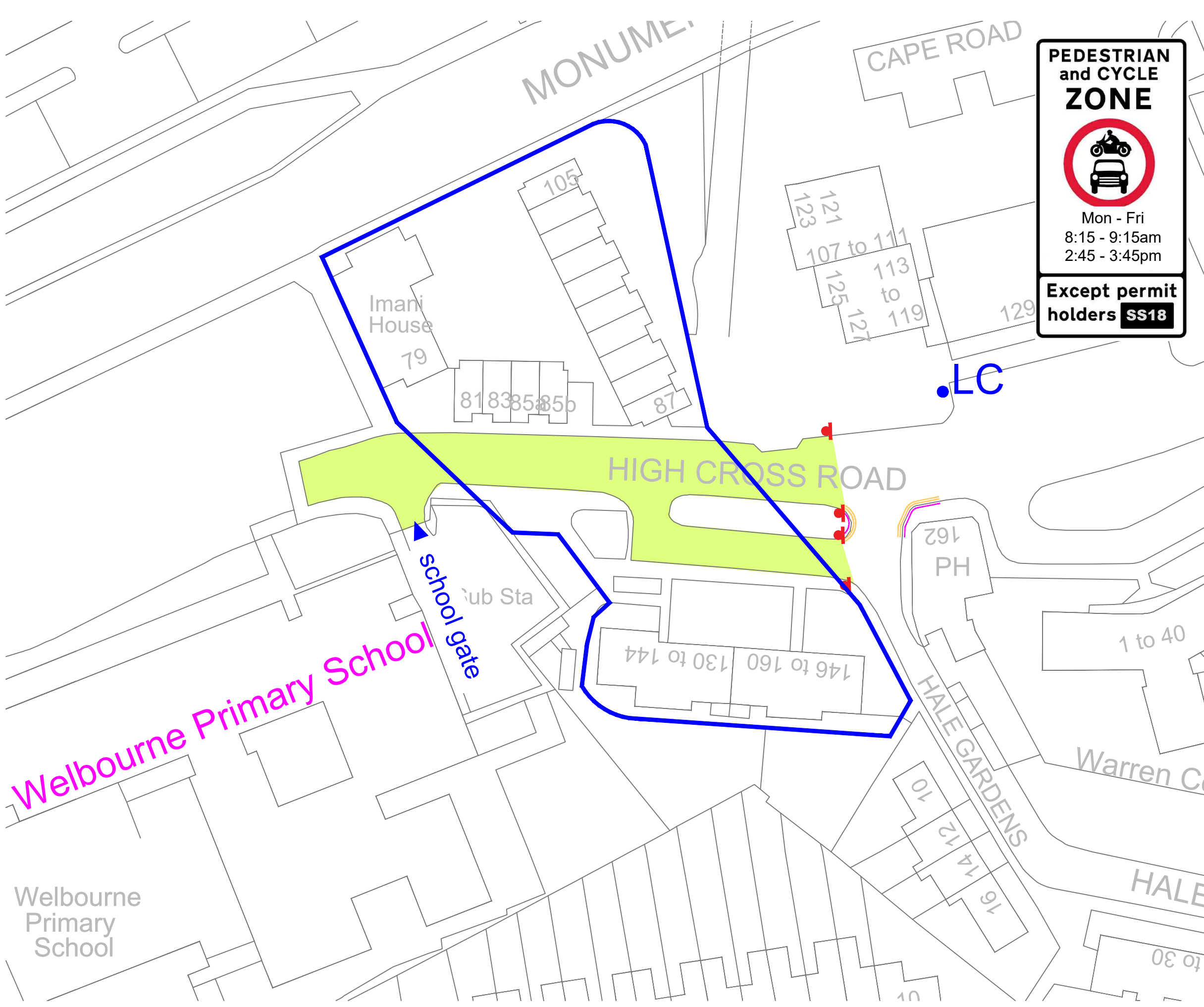






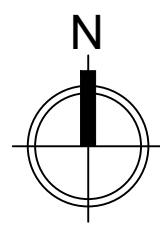


This product includes mapping data licensed from Ordnance Survey with the permission of HMSO © Crown Copyright LBH 2021. All rights reserved. License number 100019199.



NOTES:

-  Proposed School Street
-  Proposed cycle/ped zone sign & post
-  Properties eligible for a school street exemption permit
-  Proposed double yellow road marking
-  Proposed no loading at any time restriction (double kerb blips)
-  LC Proposed lamp column for CCTV installation




| Rev | Description | Checked | Date |
|--|-------------|--------------------------------|--------|
| | | | |
| Project: SCHOOL STREETS | | | |
| Title: WELBOURNE PRIMARY SCHOOL | | | |
| Path: S:\ENSR\Scr\High\Sn\FAIP\Sustainable Transport\TPP Group\..... | | | |
| Designed: AH | Drawn: AH | Checked: ## | |
| Scale: 1:500 @A3 | | Date Drawing Created: 21.01.21 | |
| Drg. No: RJHWP-###-ref | | | Rev: - |

Welbourne Primary School

Welbourne Primary School

school gate

Sub Sta

PEDESTRIAN and CYCLE ZONE

 Mon - Fri
 8:15 - 9:15am
 2:45 - 3:45pm
Except permit holders SS18

LC

HIGH CROSS ROAD

HALE GARDENS

Warren C

HALE

MONUME

CAPE ROAD

Imani House

81 83 85 85b

87

121 123
 107 to 111
 113 to 119
 125 127

129

291 PH

146 to 160 130 to 144

1 to 40

10

10

12

14

16

18

20

to 30