








This product includes mapping data licensed from Ordnance Survey with the permission of HMISO © Crown Copyright LBH 2011. All rights reserved.
License number 100019199.

- KEY:**
-  Proposed footway resurfacing
 -  High skid resistant surface treatment, coloured grey
 -  Proposed tactile paving (red colour)
 -  Proposed tactile paving (buff colour)
 -  Proposed removal of post & parking sign
 -  Proposed Belisha beacon
 -  Proposed extension of double yellow lines

NOTES:

1. ALL LIGHT SEGREGATION ITEMS SHOULD BE SET OUT BY LBH ENGINEER
2. ALL DIMENSIONS IN METRES UNLESS OTHERWISE STATED.
3. ALL DIMENSIONS SHALL BE SITE VERIFIED AND ANY DISCREPANCY BETWEEN DRAWINGS AND ACTUAL SITE CONDITIONS OR DRAWING SHOWING CONFLICTING INFORMATION ABOUT ANY PARTICULAR ITEM SHALL BE BROUGHT TO THE ATTENTION OF THE ENGINEER/CLERK OF WORKS BEFORE CARRYING OUT THE WORKS IN THE AFFECTED AREA.
4. ALL UNDERGROUND SERVICES TO BE LOCATED BY CONTRACTOR AND CLEARLY MARKED OUT BEFORE COMMENCEMENT OF WORKS.
5. PRIOR TO COMMENCEMENT OF SITE CLEARANCE AND EXCAVATION WORKS THE CONTRACTOR SHALL AGREE THE FOLLOWING:- (A) LIMITS OF SITE CLEARANCE AREA. (B) ITEMS TO BE EXCLUDED FROM SITE CLEARANCE. (C) EXISTING LEVELS. (D) CONDITION SURVEY.

Rev	Description	Checked	Date

Project: WAKEFIELD ROAD PEDESTRIAN IMPROVEMENTS

Title: CONSULTATION DRAWING

Path: S:\NHS\Design\Signs\Alder\Gardens\Main\Transport\PP\Draw\...

Designed: NI	Drawn: NI	Checked: DG
Scale: NTS	Date Drawing Created: AUG '21	Rev: -
Dwg. No: _____		

HIGHWAYS & PARKING SINGLE FRONTLINE

5th Floor, Alexandra House, 10 Station Road, Wood Green, London N22 7TR
Tel: 020 8469 0000 Fax: 020 8469 1251
Director, Place and Sustainability: Lyn Garner

