





This product includes mapping data licensed from Ordnance Survey with the permission of HMSO © Crown Copyright LBH 2013. All rights reserved. License number 100019199.


NOTES:

KEY:

-  Existing sinusoidal speed hump
-  Proposed sinusoidal speed hump



PEDESTRIAN and CYCLE ZONE



Mon - Fri
8.30 am - 9.15 am
2.45 pm - 3.30 pm

Proposal to introduce
3 x removable bollards



Rev	Description	Checked	Date
Project: Local Safety Scheme/ School Travel Improvements			
File: Road Safety Proposals Lordship Lane Primary School Area			
<small> Path: S:\EN\Ser\Sc\High\Sn\FAMP\Sustainable Transport\TPP Group\School Safety Assessment School Assessment\2017_18 Works Program\10_Lordship Lane Primary </small>			
Designed:	MD	MD	DG
Scale:	NTS	Date Drawing Created:	June 2018
Dwg. No:	SSA-002		Rev:
COMMERCIAL & OPERATIONS OPERATIONS			
<small> 1st Floor, River Park House, 225 High Road, Wood Green, London N22 8HD Tel: 020 8489 0000 Assistant Director: Stephen McDonald </small>			
www.haringey.gov.uk			