


This product includes mapping data licensed from Ordnance Survey with the permission of HMSO © Crown Copyright LBH 2021. All rights reserved. License number 100019199.










PEDESTRIAN and CYCLE ZONE

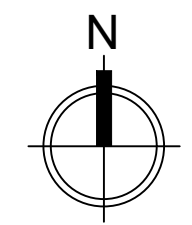


Mon - Fri
8:30 - 9:30am
2:45 - 3:45pm

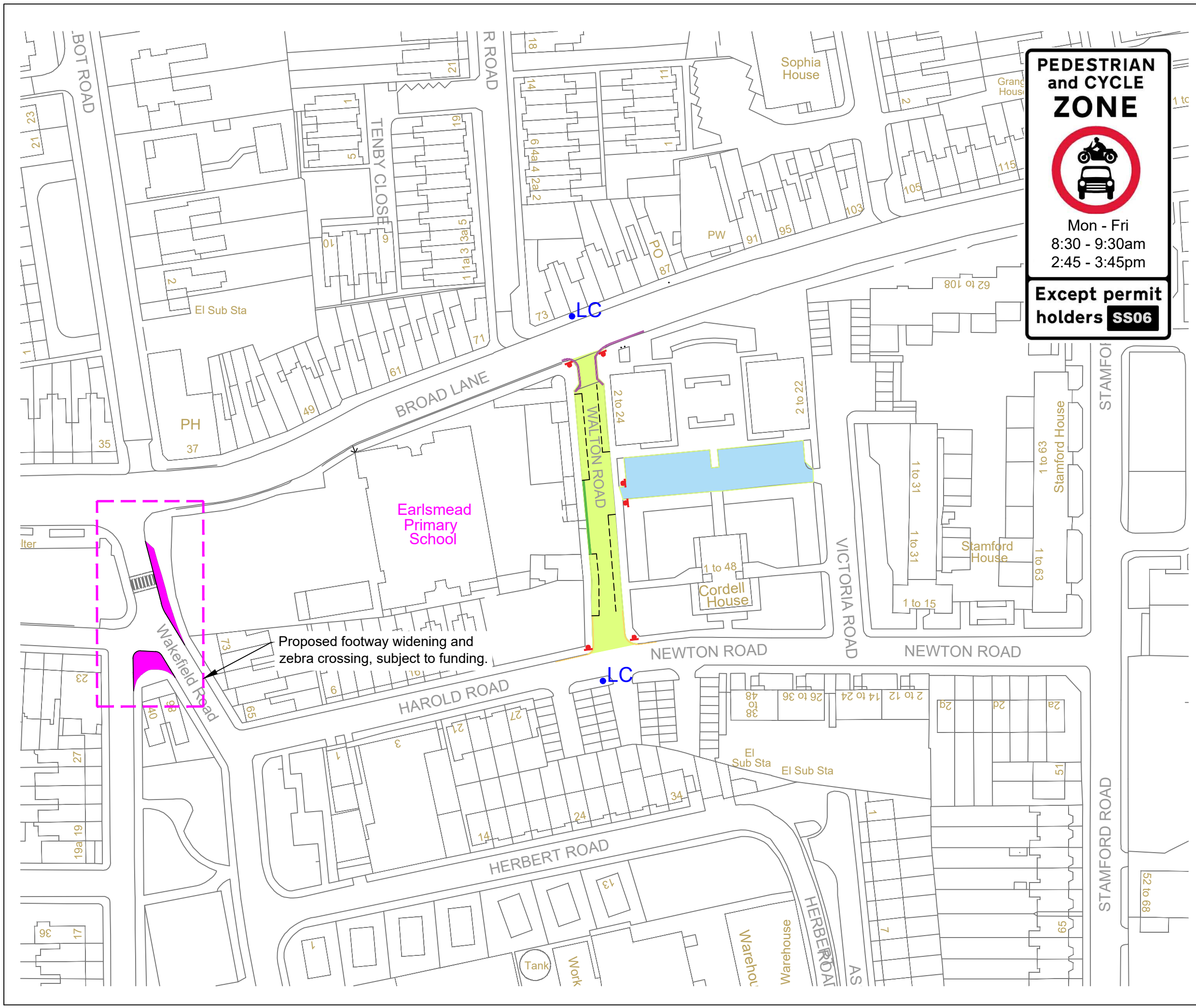
Except permit holders SS06

NOTES:

-  Proposed School Street
-  Proposed cycle/ped zone sign & post
-  Properties eligible for a school street exemption permit
-  Existing resident car park
-  Existing school keep clear
-  Existing Red Route marking
-  Existing single yellow road marking
-  Proposed enforcement blips to be introduced on junction corners
-  LC Proposed lamp column for CCTV installation



Rev	Description	Checked	Date
Project: School Street Batch 1			
Title: Earlsmead Primary School			
Path: S:\ENSR\Scn\High\Sn\PAIP\Sustainable Transport\TPP Group\...			
Designed: AH	Drawn: AH	Checked: ##	
Scale: 1:1000 @A3		Date Drawing Created: 21.01.21	
Drg. No: RJHWP-###-ref			Rev: -



Proposed footway widening and zebra crossing, subject to funding.