


This product includes mapping data licensed from Ordnance Survey with the permission of HMSO © Crown Copyright LBH 2021. All rights reserved. License number 100019199.








PEDESTRIAN and CYCLE ZONE

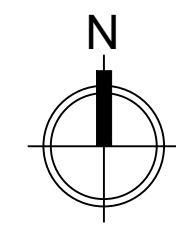


Mon - Fri
8:30 - 9:15am
2:15 - 3:45pm

Except permit holders SS22

NOTES:

-  Proposed School Street
-  Existing car park
-  Proposed cycle/ped zone sign & post
-  Proposed advance School Street notification sign & post
-  Properties eligible for a school street exemption permit
-  Existing double yellow marking & no waiting loading restriction
-  Proposed lamp column for CCTV installation



Rev	Description	Checked	Date
Project: School Street Batch 1c			
Title: Earlham Primary School			
Path: S:\ENSR\Scn\High\Sn\FAIR\Sustainable Transport\TPP Group\			
Designed: AH	Drawn: AH	Checked:	
Scale: 1:500 @A3	Date Drawing Created: 31.03.21		
Drg. No: RJHWP-###-ref		Rev: -	

ENVIRONMENT & NEIGHBOURHOODS

5th Floor, Alexandra House, 10 Station Road, Wood Green, London N22 7TR
Tel: 020 8489 0000 Fax: 020 8489 1251
Director Place and Sustainability: Lyn Garner



www.haringey.gov.uk

