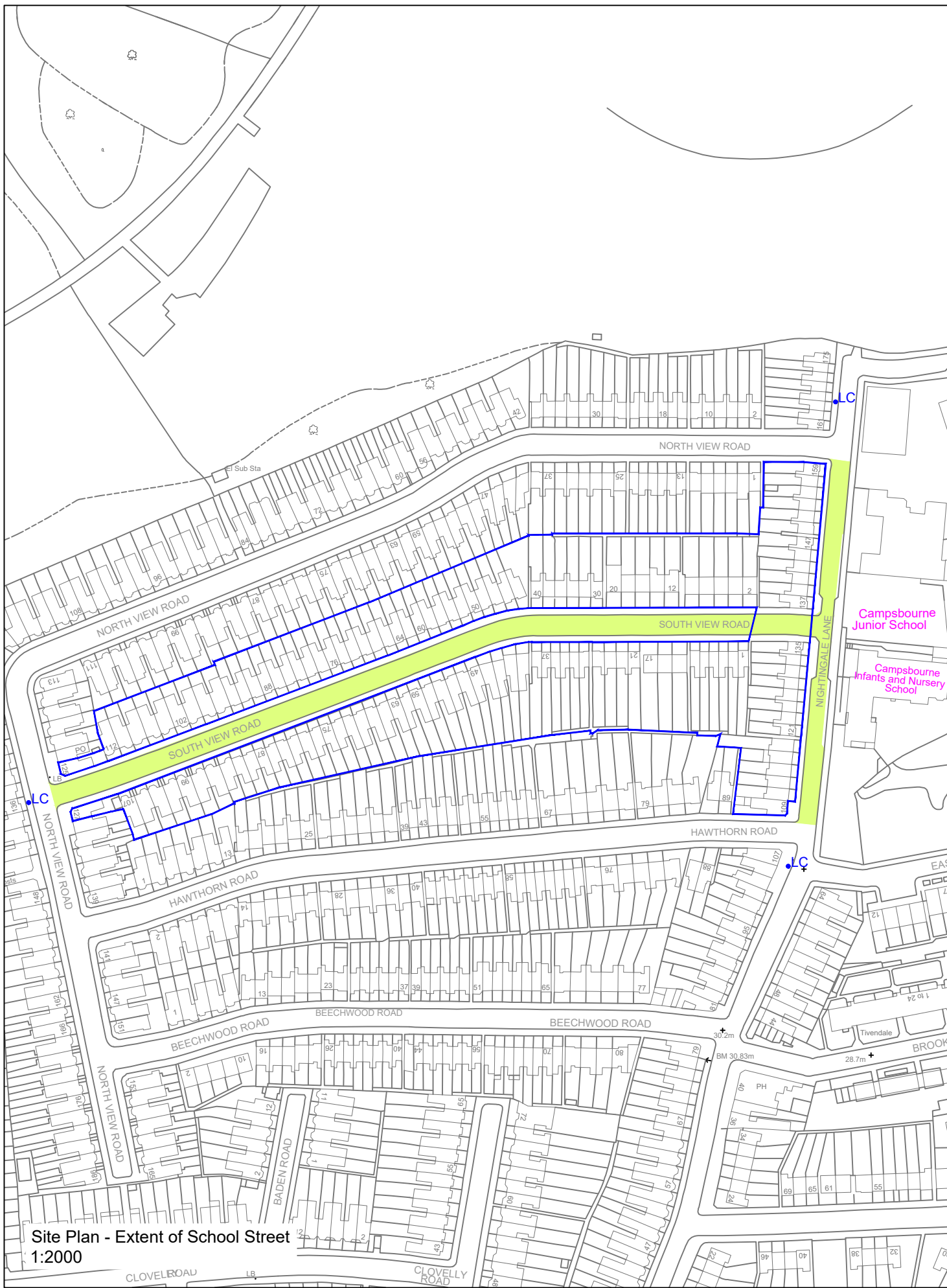
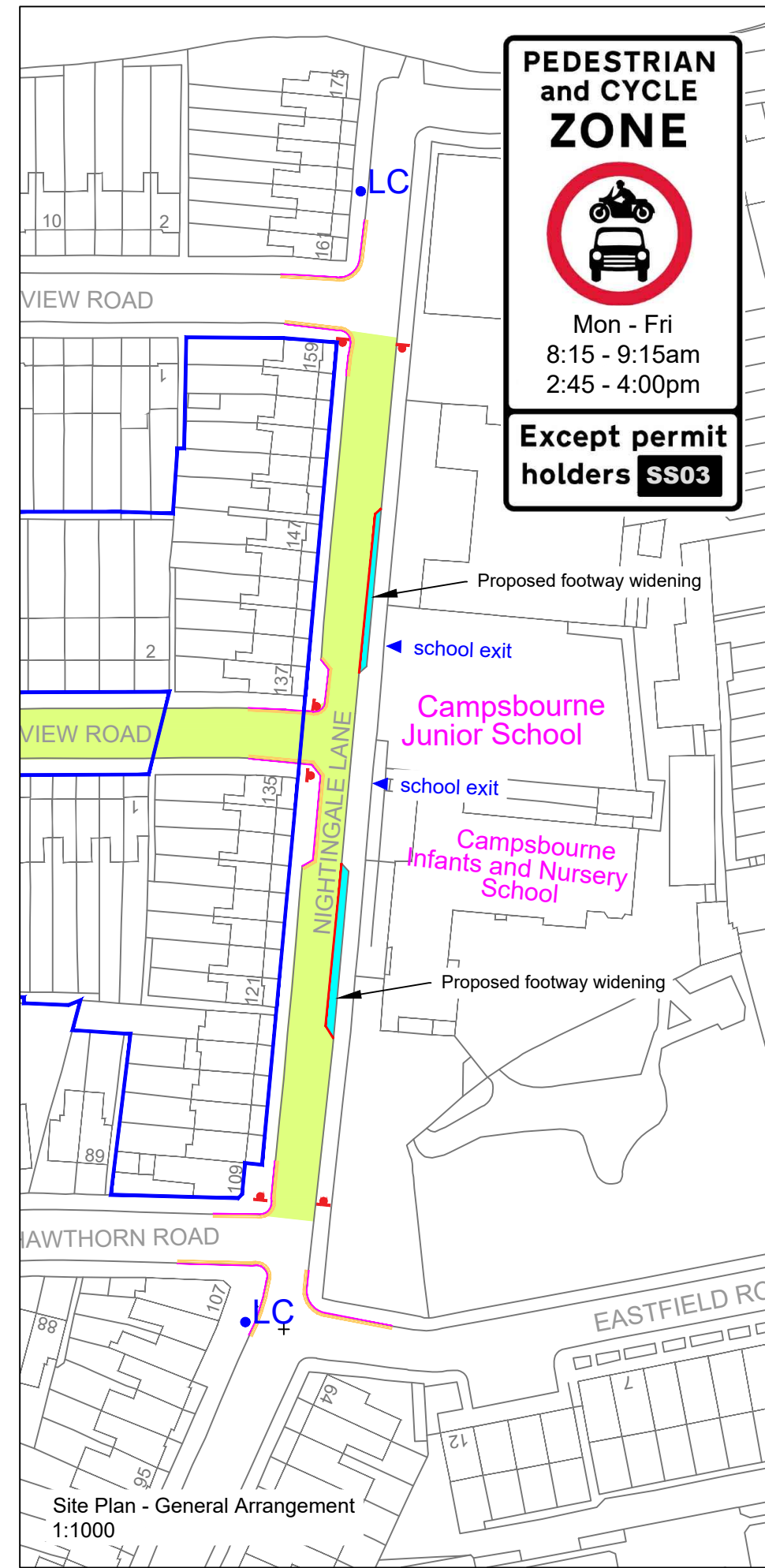


This product includes mapping data licensed from Ordnance Survey with the permission of HMSO © Crown Copyright LBH 2021. All rights reserved. License number 100019199.




Site Plan - Extent of School Street
1:2000



Site Plan - General Arrangement
1:1000

PEDESTRIAN and CYCLE ZONE

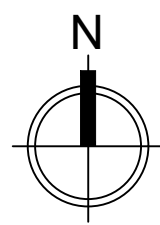


Mon - Fri
8:15 - 9:15am
2:45 - 4:00pm

Except permit holders SS03

NOTES:

- Proposed School Street
- Proposed cycle/ped zone sign & post
- Properties eligible for a school street exemption permit
- Proposed school keep clear
- Existing double yellow road marking
- Proposed enforcement blips to be introduced on junction corners
- LC Proposed lamp column for CCTV installation



Rev	Description	Checked	Date
Project: School Street Batch 1			
Title: Campsbourne School			
Path: S:\ENSR\Scr\High\Sn\FAIR\Sustainable Transport\TPP Group\			
Designed: AH	Drawn: AH	Checked: ##	
Scale: 1:1000 & 1:2000 @A3		Date Drawing Created: 21.01.21	
Drg. No: RJHWP-###-ref			Rev: -

ENVIRONMENT & NEIGHBOURHOODS

5th Floor, Alexandra House, 10 Station Road, Wood Green, London N22 7TR
Tel: 020 8489 0000 Fax: 020 8489 1251

