


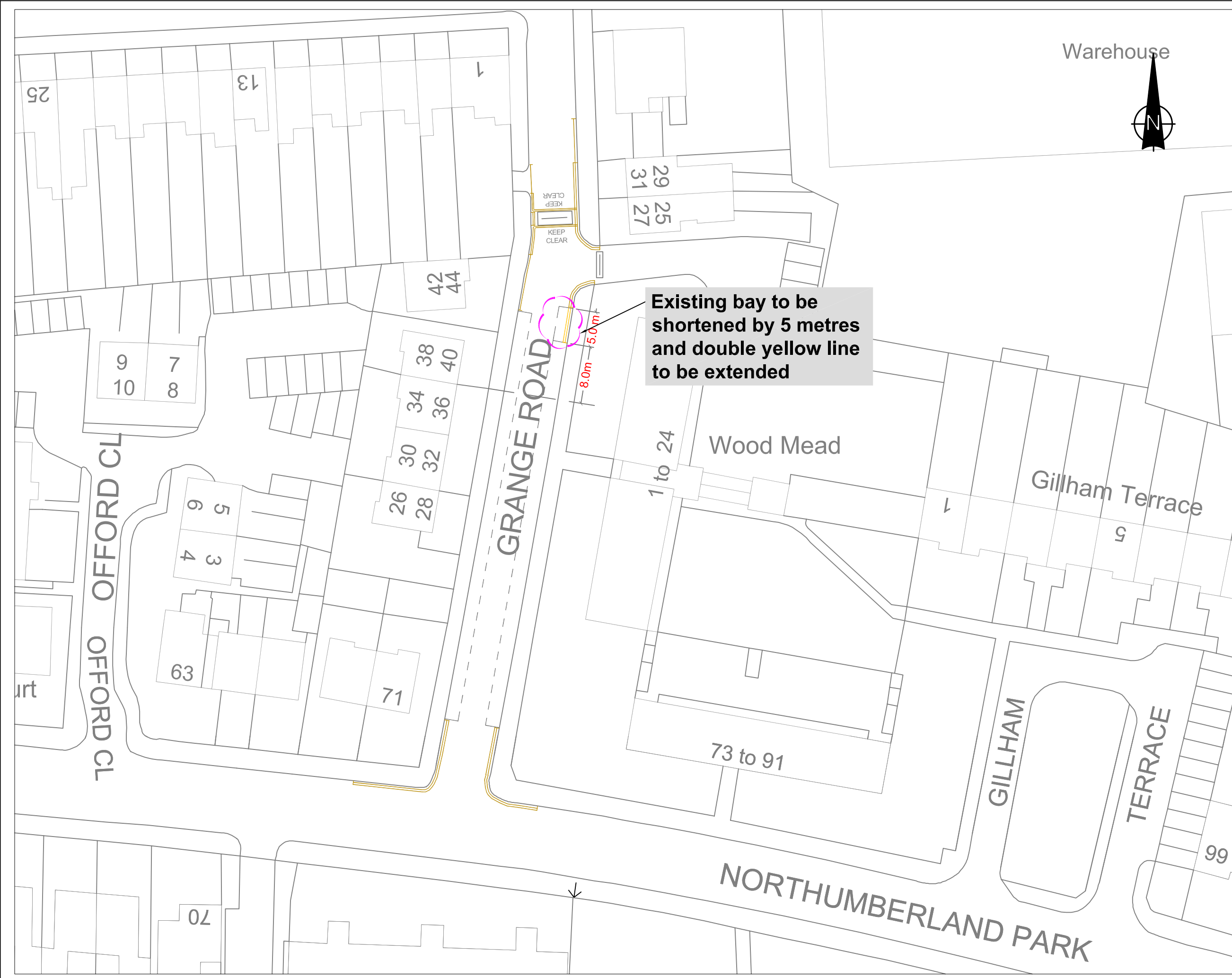


This product includes mapping data licensed from Ordnance Survey with the permission of HMSO © Crown Copyright LBH 2010. All rights reserved.
License number 100019199.

NOTES:

-  Proposed Double Yellow lines
-  Existing Double Yellow lines
-  Existing Parking Bays



Rev	Description	Checked	Date

Project: Grange Road, N17

Title: Proposed Waiting Restrictions 'At Any Time'

Path: \\lbh\shared-data\EN\St\High\Sc\F\A\T\Traffic and Road Safety\Traffic Management\T & RS-TPP Projects 2010-2011\Waiting Restrictions Batch 4\DWL\Drawings\027 - Grange Road, N17

Designed: BMG Drawn: BMG Checked: CRW

Scale: 1:500@A3 Date Drawing Created: April 2010

Proj. No: **HC/ST/TPP/027** Rev: FRONTLINE SERVICES

2nd Floor South, River Park House, 223 High Road, Wood Green, London N22 8HQ
Tel: 020 8480 0000 Fax: 020 8480 1251
Interim Assistant Director Frontline Services: Frank Oulps



This product includes mapping data licensed from Ordnance Survey with the permission of HMSO © Crown Copyright LBH 2010. All rights reserved.
License number 100019199.

NOTES:

 Proposed Double Yellow lines

 Existing Double Yellow lines



1 to 58
Robert Burns House

4.9 m
7.0 m
NORTHUMBERLAND PARK

1 to 128
Kenneth Robbins House

Rev	Description	Checked	Date

Project: Northumberland Park, N17

Title: Proposed Waiting Restrictions 'At Any Time'

Path:\Lbn\bov\ehered-data\EN\St\Scr\High\Scr\F\A\IT\Traffic and Road Safety\Traffic Management\T & RS-TPP Projects 2010-2011\Waiting Restrictions Batch 4\DWL\Drawings\038 - Northumberland Park

Designed: BMG Drawn: BMG Checked: CRW

Scale: 1:250@A3 Date Drawing Created: April 2010

Proj. No: **HC/ST/TPP/038** Rev: FRONTLINE SERVICES

2nd Floor South, River Park House, 223 High Road, Wood Green, London N22 8HQ
Tel: 020 8489 0000 Fax: 020 8489 1251
Interim Assistant Director Frontline Services: Frank Oulge



www.hertsmere.gov.uk