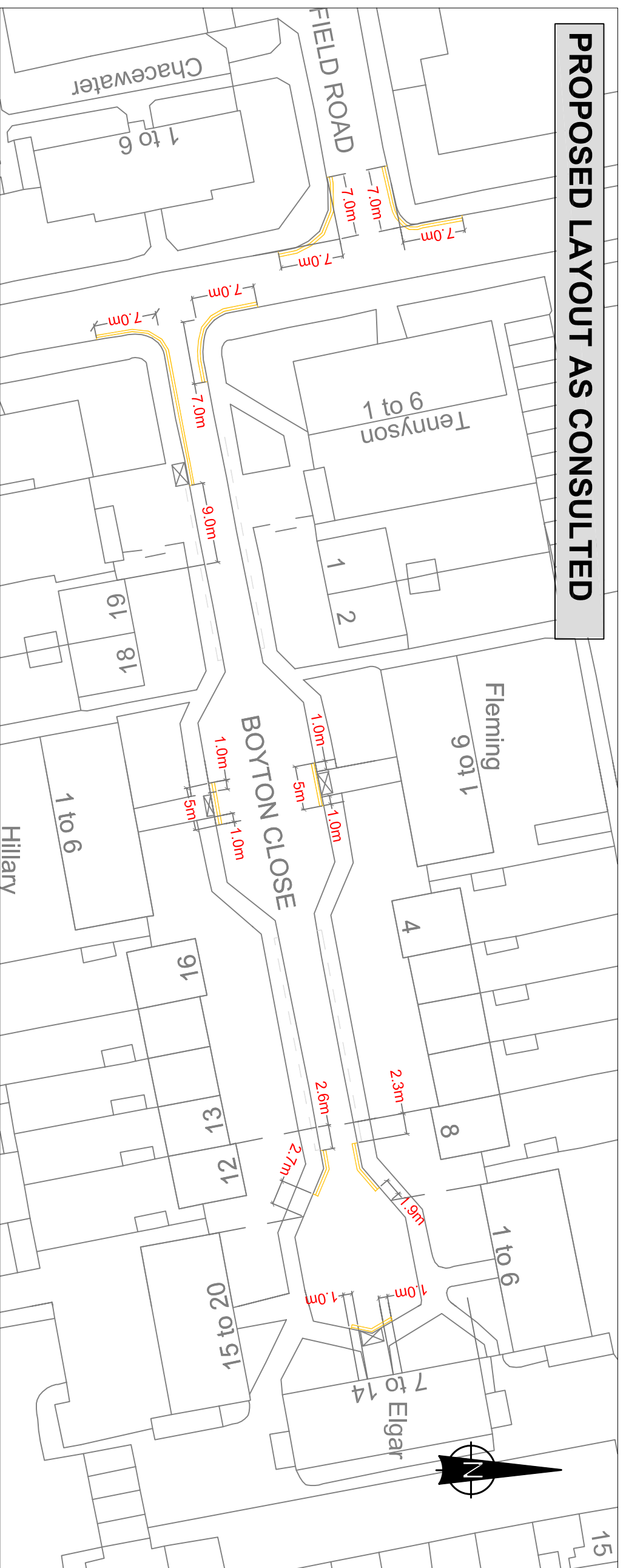


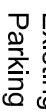


# PROPOSED LAYOUT AS CONSULTED

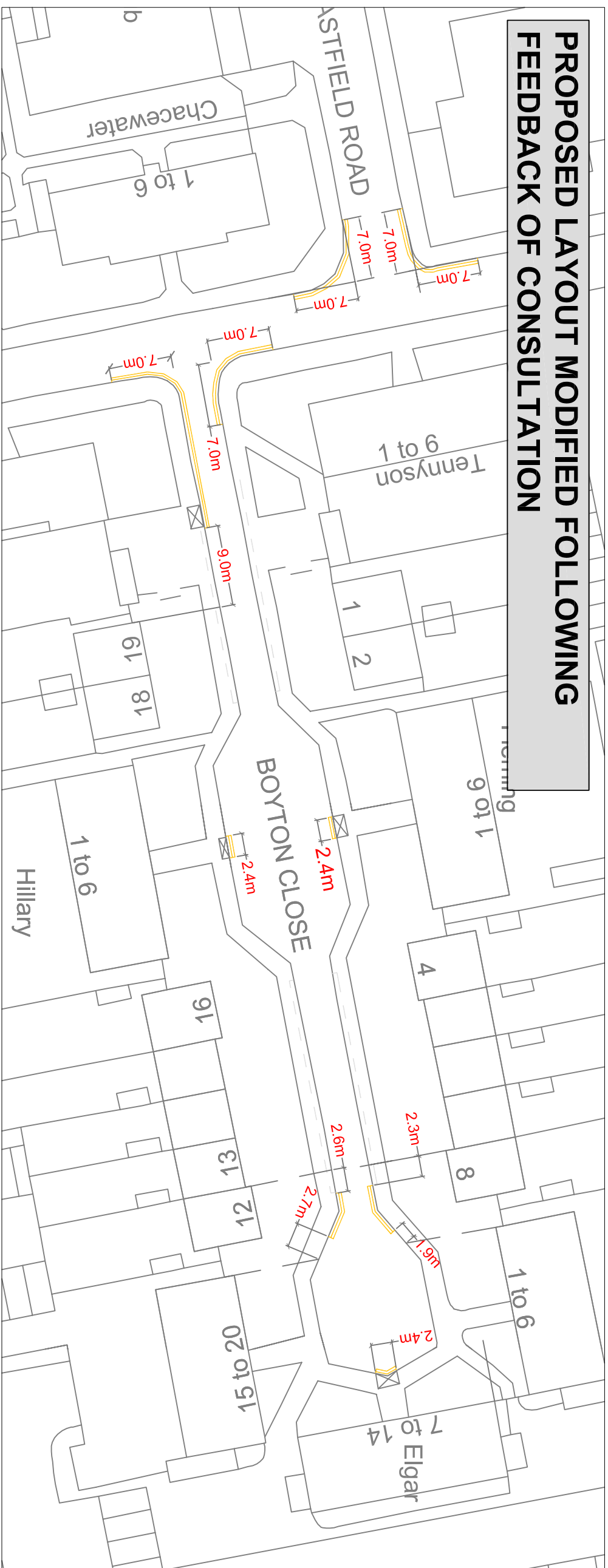


This product includes mapping data licensed from Ordnance Survey with the permission of HM/SO © Crown Copyright LBH 2011. All rights reserved.  
License number: 1000191999.

**NOTES:**

-  Proposed Double Yellow lines
-  Existing footway
-  Parking

# PROPOSED LAYOUT MODIFIED FOLLOWING FEEDBACK OF CONSULTATION



Rev	Description	Checked	Date
	Boyton Close, N8		
	Proposed Waiting Restrictions 'At Any Time'		

Scale: 1:500@A3  
Date Drawing Created: April 2010

Project: HC/ST/TPP/05.06.07  
Frontline Services Transport Policy and Project

2nd Floor, South, West Park House, 201 High Road, Wood Green, London, N22 8AR  
Tel: 020 8499 0000 Fax: 020 8499 1251  
www.hillier.com

