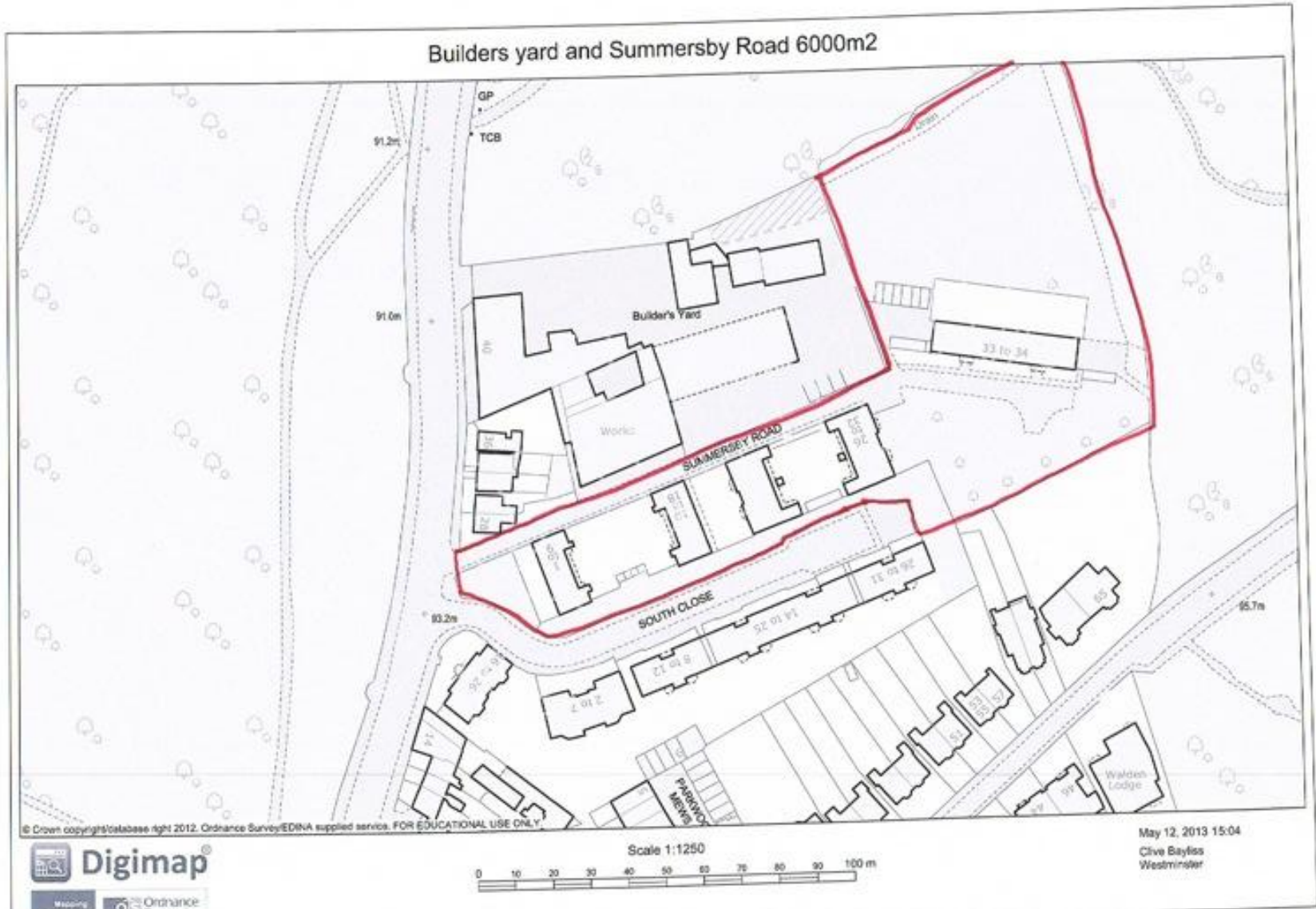


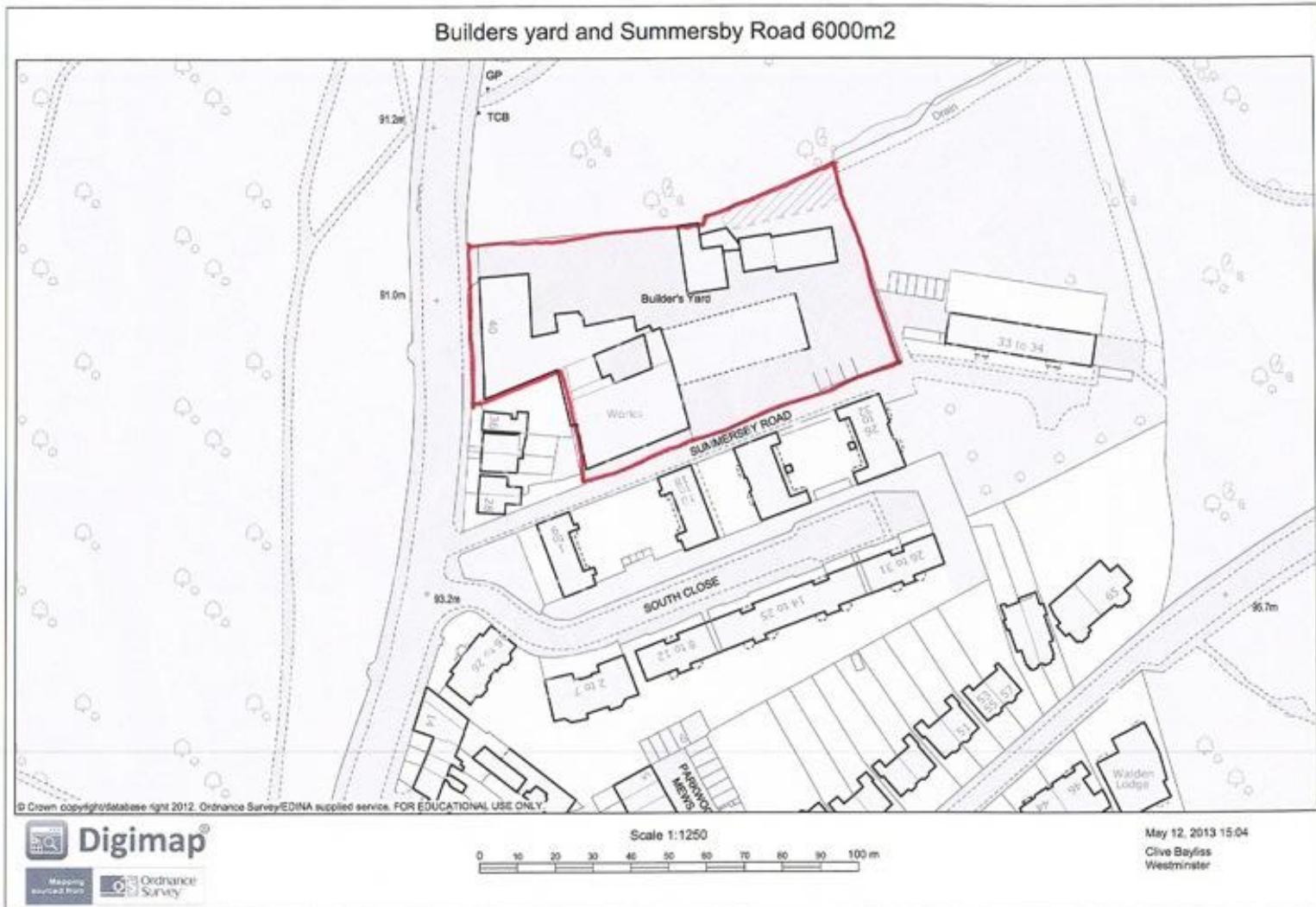
Magistrates Court et al



1-44 Summersby Rd



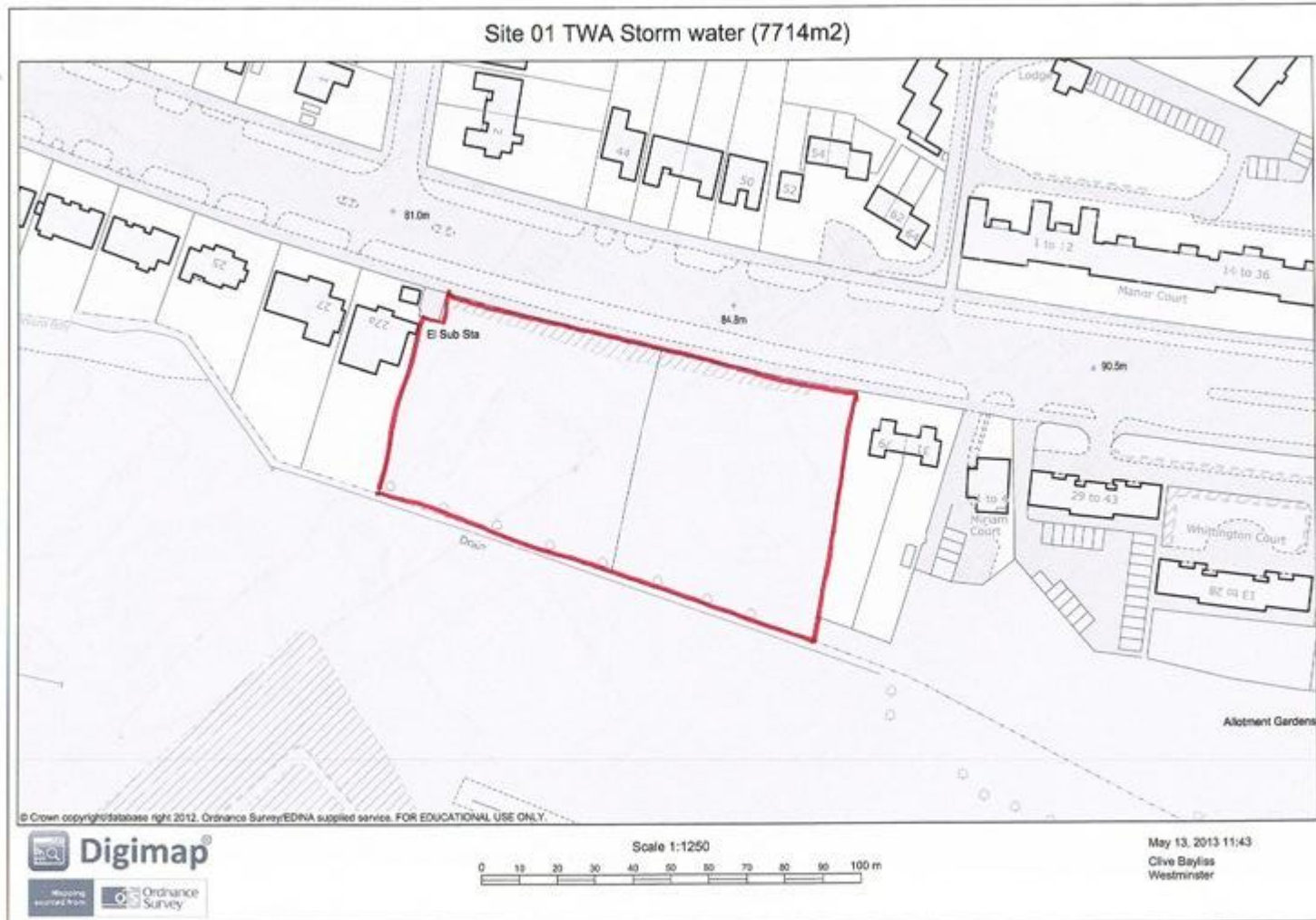
40 Muswell Hill



Richardsons



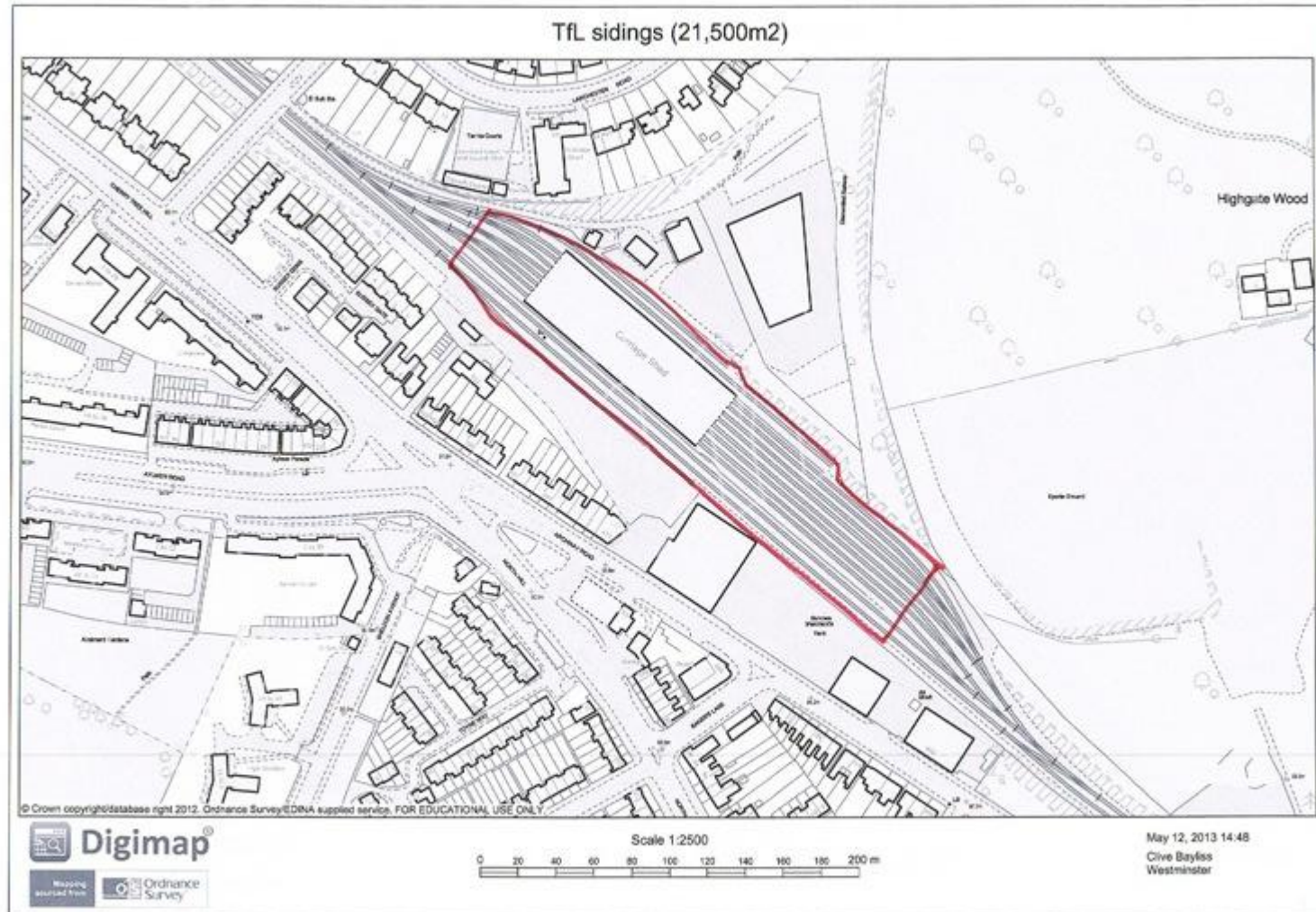
Thames Water Highgate



460-500 Archway Rd



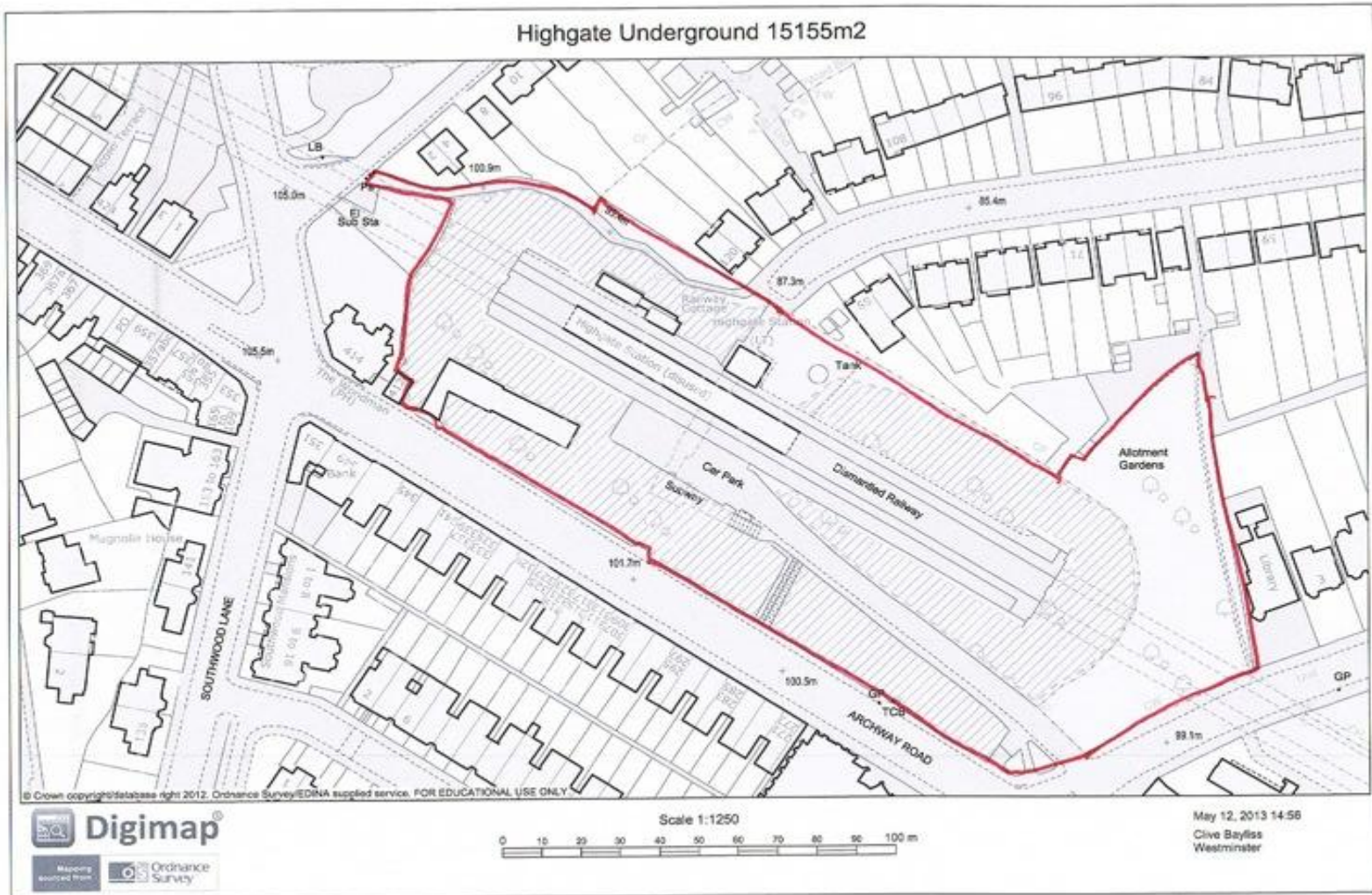
TfL Sidings behind 460-500 Archway Rd



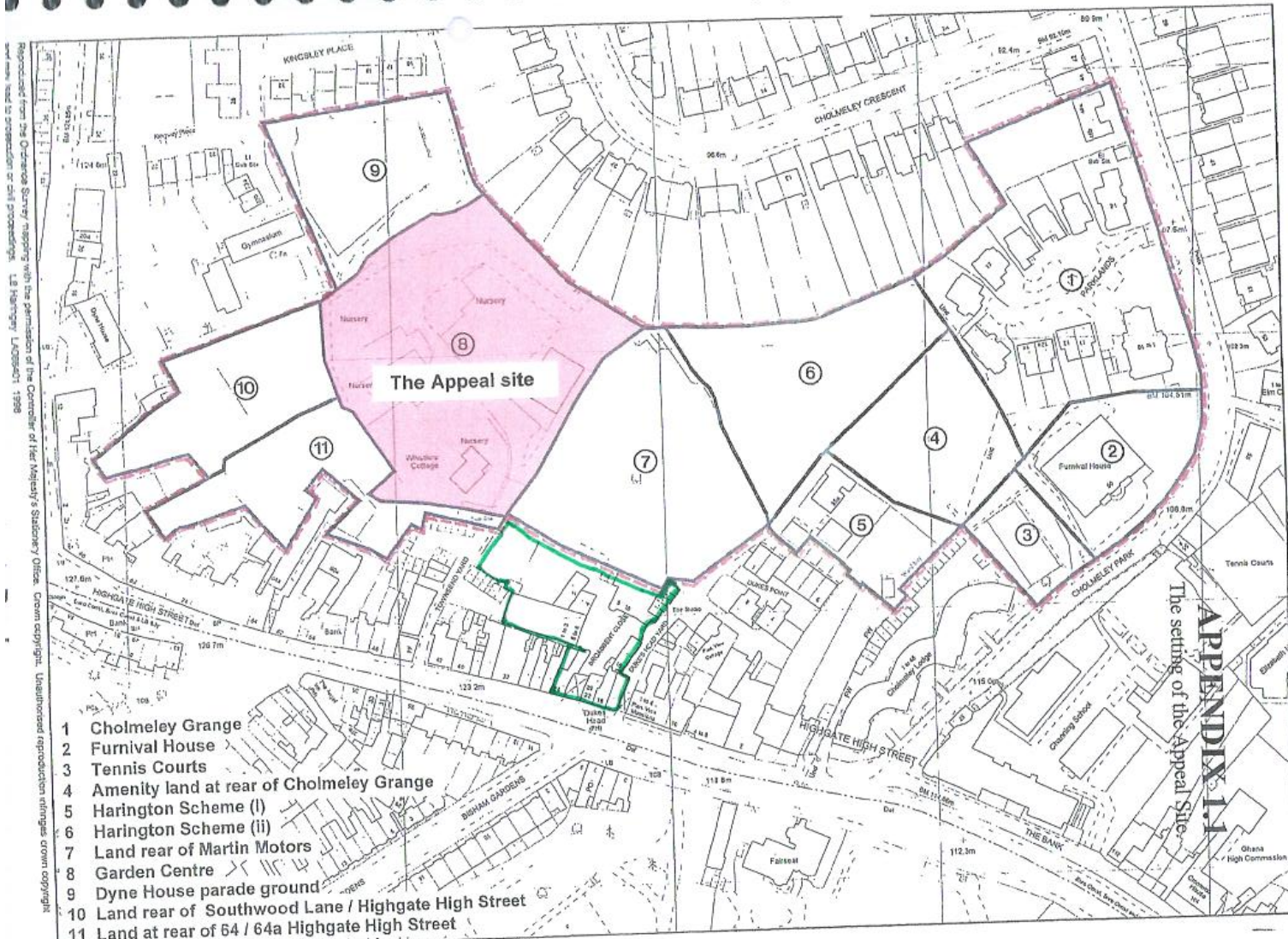
Wellington Roundabout site



Highgate Underground Site



Highgate Bowl



Reproduced from the Ordnance Survey mapping with the permission of the Controller of Her Majesty's Stationery Office. Crown copyright. Unauthorised reproduction infringes crown copyright.
 Ordnance Survey, 2000. All rights reserved.

■ Broadbeats Close

40 Muswell Hill

- Needs map