

STATUTORY NOTIFICATION

Proposed 20mph Zone and Traffic Calming Measures Palace Gates Area



Palace Gates Road N22, Crescent Rise N22, Crescent Road N22, Dagmar Road N22, Alexandra Park Road N22, Alexandra Avenue N22, Victoria Road N22, Albert Road N22, Clifton Road N22, Harcourt Road N22, Clyde Road N22, Outram Road N22, Princes Avenue N22 and Talbot Road N22

Closing date: 25 March 2010

www.haringey.gov.uk

Your views are important in enabling us to decide the best way forward in your local area

STATUTORY NOTIFICATION

Proposed 20mph Zone Palace Gates Area

Palace Gates Road N22, Crescent Rise N22, Crescent Road N22, Dagmar Road N22, Alexandra Park Road N22, Alexandra Avenue N22, Victoria Road N22, Albert Road N22, Clifton Road N22, Harcourt Road N22, Clyde Road N22, Outram Road N22, Princes Avenue N22 and Talbot Road N22.

Dear Residents and Traders,

Further to on going consultations and correspondence regarding traffic speed and volume issues, we are proposing to introduce an area wide 20mph speed restriction, with associated traffic calming features. The aim of the scheme is to reduce vehicle speeds, discourage through-traffic and improve the local environment and road safety in your area.

Our proposals

A decision has now been made to proceed to the statutory notification stage for the introduction of the 20mph speed restriction. It is a requirement that such a restriction should be self-enforcing and, to this end, we have developed a package of measures for the area.

The measures include the following:

- An area wide 20mph speed restriction to reduce vehicle speeds and improve safety
- Vehicle activated speed signs on Durnsford Road, Alexandra Park Road and Palace Gates Road, to increase driver awareness of their speed
- Environmental improvements on Crescent Road, at its junctions with Albert Road and Palace Gates Road, that consists of trees and shrubs in planters and environmental tree gate-ways on Palace Gates Road
- Low impact traffic calming measures in Clifton Road, Harcourt Road, Clyde Road, Outram Road and Princes Avenue. These measures will consist of junction build-outs and coloured and textured road surface treatments
- Layout modifications on Albert Road at its junctions with Alexandra Park Road and Durnsford Road, that are designed to improve road safety and impede the movement of Heavy Goods Vehicles. This will be achieved by altering existing kerb lines and providing traffic islands at the junction with Alexandra Park Road
- Provide a mini-roundabout at the junction of Crescent Road with Albert Road
- Increase the length of the existing centre island at the junction of Durnsford Road with Crescent Rise
- Amend the existing kerb line at the junction of Palace Gates Road with Alexandra Park Road, specifically to slow vehicles turning left onto Alexandra Park Road
- Provide a build-out at Alexandra Avenue at its junction with Victoria Road
- Improve existing traffic calming measures in Crescent Road and Crescent Rise by replacing the speed cushions in Crescent Road with flat topped humps and adding additional flat topped humps in Crescent Rise

The proposed measures have been designed to work together to discourage drivers from using the Palace Gates Area as a through-route. The measures will also work to ensure vehicles that continue to use this route will do so at a reduced speed to improve the environment and road safety in the area.

Have your say

We are required to enter into a stage of consultation known as statutory notification. This is the legal part of the process and takes the form of a public notice advertised in the local press, London Gazette and displayed in visible locations within the area to inform of the Council's intentions.

The legal notice sets out the Council's intention to prohibit vehicle speeds to 20mph throughout your area. This notice will be advertised on **4 March 2010** and provides a 21-day consultation period for interested parties to make representation regarding our proposals. The closing date for comments is **25 March 2010**.

You should note that statutory notification differs from public consultation in that any interested party can make representations, rather than restricting the consultation to a specified area. Responses are also analysed according to the comments made, rather than based on "Yes/No" responses.

Please remember it is very important that you do provide reasons as to whether you are in favour of or object to our proposals.

If you would like to comment or object to proposals please make them in writing no later than **25 March 2010** to:

Haringey Council, Sustainable Transport, River Park House, 1st Floor South, 225 High Road, Wood Green, London N22 8HQ

Alternatively, you can email us at **frontline.consultation@haringey.gov.uk**. If you have any questions on the scheme please contact the Project Engineer Christian O'Keefe on **020 8489 3996**.

What Happens Next?

Your feedback will help inform us whether residents are in favour of our traffic calming measures. Any comments or objections from your area will be considered.


If there are no formal objections to the proposals, we will then send you a further notice informing you when works will commence on site and when the scheme will come into effect.

7.5 Tonne Weight Restriction

Further to the statutory consultation for the proposed introduction of the 7.5 tonne weight restriction in the Palace Gates and Dukes Avenue Areas held July 2009, I am pleased to inform you that recommendation to introduce the restriction has been approved by the Cabinet. Work has commenced on site with the necessary signage for the prohibition, and is likely to be enforced by the end of **March 2010**.

Thank you for taking time to read this letter.

Yours faithfully,



Joan Hancox

Head of Sustainable Transport



Proposed extension of existing traffic island to assist in enforcing right turn ban prohibition

Flat topped hump with uncontrolled pedestrian crossing facility

Proposed mini roundabout environmental improvement

Proposed No Entry at southern section of Albert Road. Extension of traffic island with grassed area

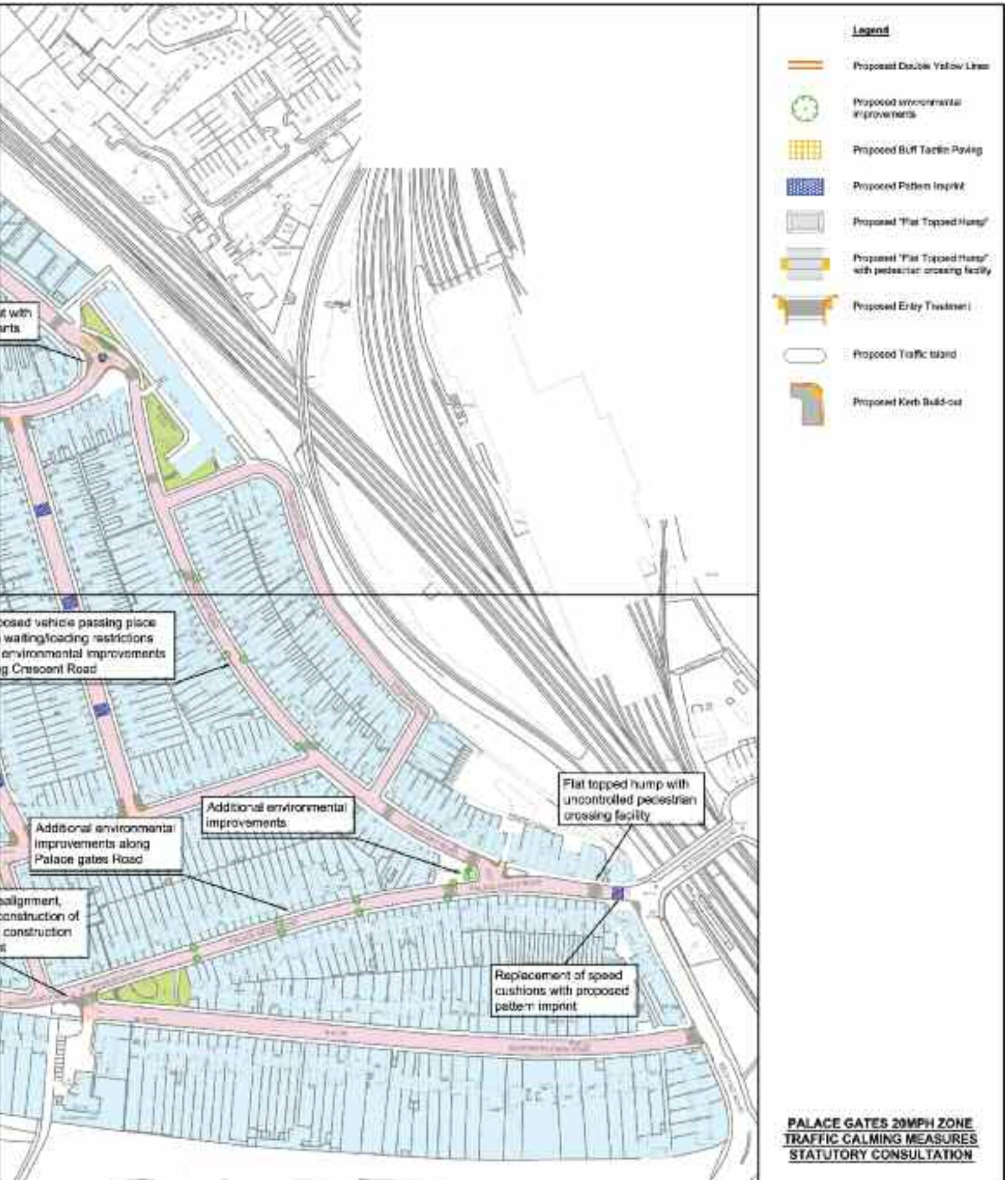
Proposed with and along

Proposed kerb realignment and buildout, traffic island with enforced left turn ban for HGV's only

Flat topped hump with uncontrolled pedestrian crossing facility

Proposed kerb realignment with buildout, new traffic island and entry treatment

Flat topped hump with uncontrolled pedestrian crossing facility



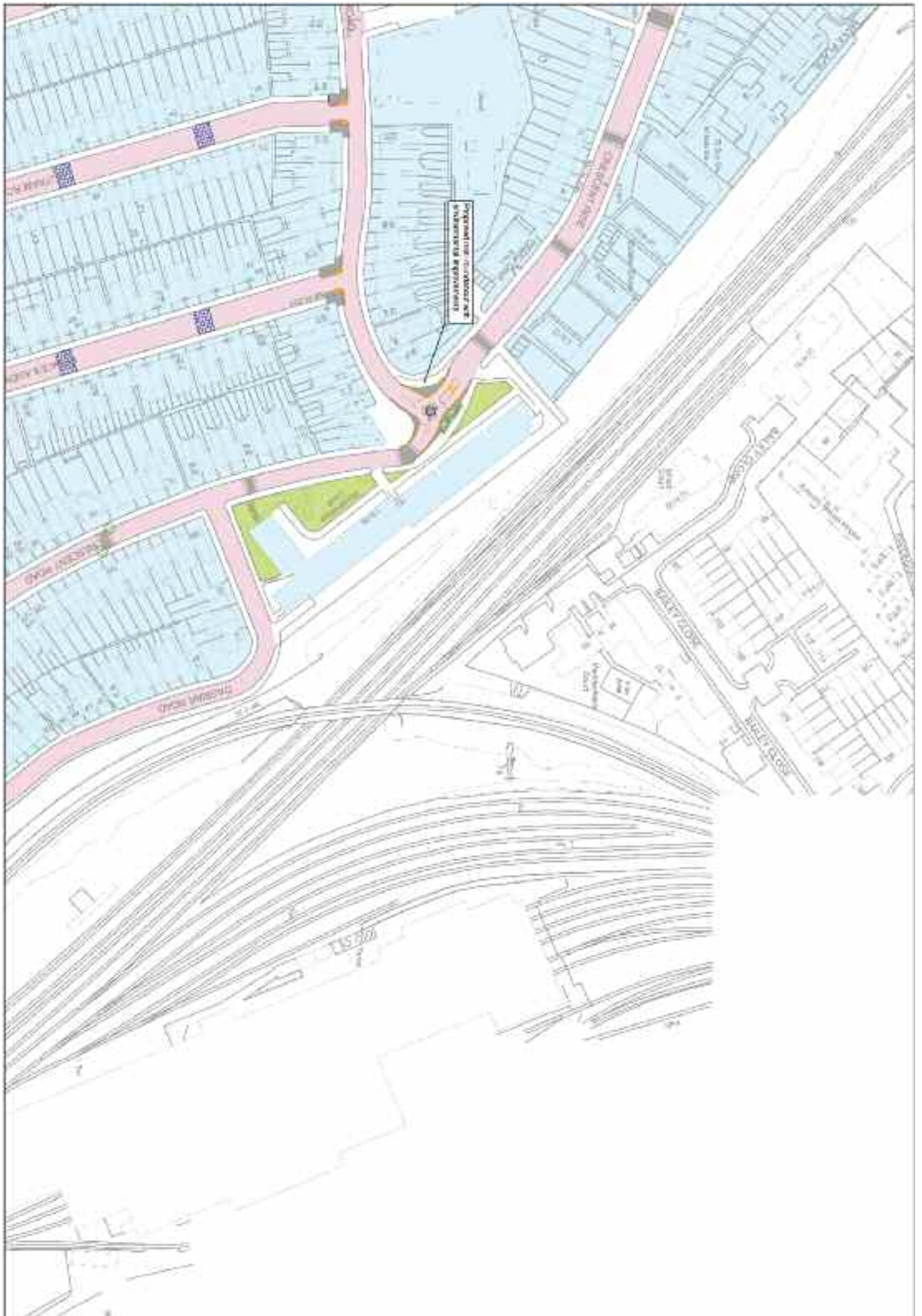
**PALACE GATES 20MPH ZONE
TRAFFIC CALMING MEASURES
STATUTORY CONSULTATION**

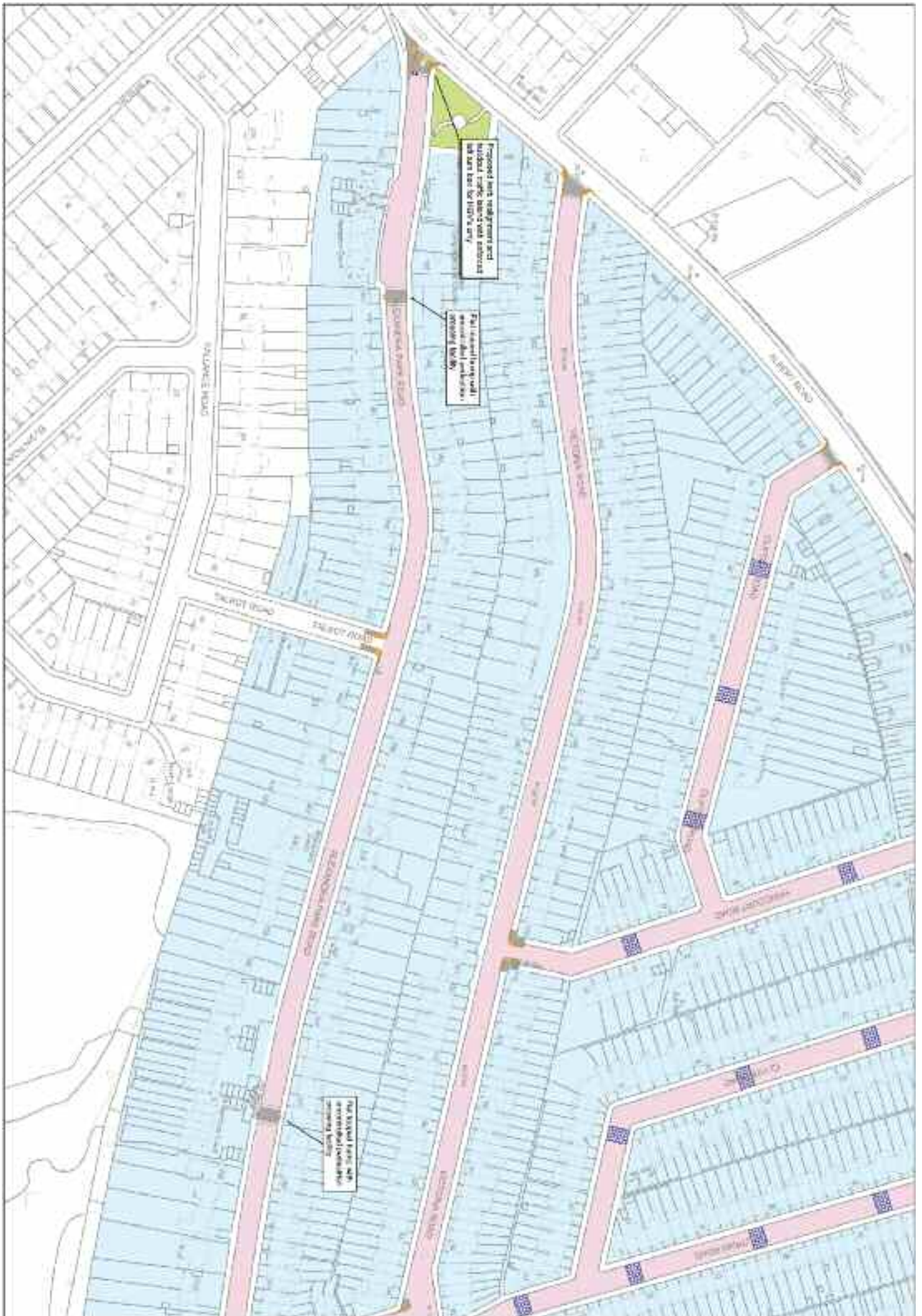


Proposed site for a new building
at Hilltop Road. The site is
located at the junction of Hilltop Road
and Hilltop Road (A100).

Proposed site for a new building
at Hilltop Road. The site is
located at the junction of Hilltop Road
and Hilltop Road (A100).

Proposed site for a new building
at Hilltop Road. The site is
located at the junction of Hilltop Road
and Hilltop Road (A100).





Shqip

Për një kopje në gjuhën tuaj të kësaj fletushke që përmban informata mbi Paralajmërimin Ligjor mbi zonën 20mph të Palace Gates, ju lutem shënjoni ✓ kutinë, plotësoni formularin dhe dërgojeni tek adresa e mëposhtme me postim falas.

Polski

Niniejsza publikacja zawiera informacje na temat oficjalnego powiadomienia o utworzeniu strefy prędkości ograniczonej do 20 mil/godz na ulicy Palace Gates. Aby otrzymać tekst publikacji w języku polskim należy zaznaczyć odpowiednią rubrykę, wypełnić formularz i odesłać go bezpłatnie na podany poniżej adres.

Français

Pour recevoir un exemplaire de ce feuillet qui contient des informations sur l'avis statutaire de la zone de limitation de vitesse de 20mph de Palace Gates dans votre langue, veuillez cocher la case, compléter le formulaire et le renvoyer à l'adresse en port payé ci-dessous.

Soomaali

Si aad u hesho koobbi ah warqaddan ay ku qoranyihiin macluumaadka ku saabsan wargelinta qaanuuniga ah ee la xidhiidha xawaaraha lagu socdo ee ah 20mph ee mandaqadda Palace Gates oo luqaddaada ku qoran, fadlan calaamadi sanduuqa, buuxi foomka oo ku soo celi cinwaanka boostiisu lacag la'aanta yahay ee hoose.

Kurdî Kurmancî

Ev belavok li ser Hişyarîya Qanûnî ya kontrala lezê ya 20m/s li Palace Gates agahiyê dide, heke hun kopîyeke wê ya bi zimanê xwe dixwazin, ji kerema xwe qutîkê îşaret bikin, formê tije bikin û ji navnîşana posta bêpere ya jêrîn re bişînin.

Türkçe

Palace Gates'de saatte 20 mil hız sınırı konusundaki Yasal Bildirim hakkında bilgi içeren bu belgenin Türkçe kopyasını edinmek için, lütfen uygun kutucuğu işaretleyin, formu doldurun ve aşağıdaki ücretsiz posta adresine geri gönderin.

For a copy of this statutory consultation letter containing information on the proposed 20mph zone and traffic calming measures Palace Gates area in your own language, please tick the box, complete the form and reply to the freepost address below.

In large print

On audio tape

In Braille

In another language, please state:



Name:

Tel:

Address:

Email:

Please return to: Freepost RLXS-XZGT-UGRJ, Haringey Council,
Translation and Interpretation Services, 8th Floor, River Park House, 225 High Road, London N22 8HQ

Haringey Council offers this translating and interpreting service to Haringey residents. We can translate this document into one language per resident ONLY.

Palace Gates Consultation Letter



This is printed on recycled paper.
When you have finished with it please
recycle and help the environment.

Published by Haringey Council's
Communications Unit 176.4 • 02/2010