

Find My Nearest: On a map

Help Documentation

1. Search.....	3
2. Adding/Removing Layers	5
3. Hide/Show Results.....	6
4. Printing Results	6
5. Google Map directions	7

1. Search

1.1: Enter the **full** postcode or a partial street name (and property number if known).

Click .

Tip: Enter as much address information as possible to make sure that the address is found.



Property number:
Street:
Postcode:

Haringey Council

1.2: If there are any addresses in the area or on the street, they will appear in a drop-down menu. **Select** the property address.

1.3: **Select** the size of the area you would like to search from the drop-down menu.

1.4: Click .

Tip: The size of the area search will determine how fast the search takes.

1.5: If any results have been found, you should see a screen similar to the image below.

The screenshot displays a map interface with several key components:

- Map:** Shows a street view of Earlsmead Road and Pembroke Road. A purple rectangle highlights a specific property. Various colored overlays represent different search results: red hatched areas for road works, blue hatched areas for places of worship, yellow hatched areas for conservation areas, and green hatched areas for parks.
- Information Set:** A dropdown menu labeled "Select an Information set..." is visible.
- Key:** A legend titled "Key" lists search categories with corresponding icons: Road Works and Closures (red triangle), Places of Worship (blue square), Conservation Area (yellow square), Libraries (blue book icon), GP Surgeries (white building icon), Parks (green square), Mobile Libraries (yellow book icon), Dentists (yellow square with 'D'), and Planning Applications (red hatched square).
- Search Results:**
 - Road Works and Closures:** 30 result(s) found. The first result is 66 metres away. Details include:
 - Start date: 22/10/2008
 - Proposed end date: 24/10/2008
 - Organisation group: LONDON BOROUGH OF HARINGEY
 - Street: EARLSMEAD ROAD
 - Location: ARAYA C/WAY J/W PAGES GREEN ROAD, ALAN/LEE
 - Works category: MINOR
 - Works description: (7 days) Patch 1no. of pothole P/L (1.2 x 0.8) sqm, HRA marked on site. (Carriageway Patching)
 - GP Surgeries:** 2 result(s) found. The first result is 424 metres away. Details include:
 - Service: GPs
 - Organisation: CAPLAN S
 - Address: 114 High Road, South Tottenham
 - Postcode: N15 6JR
 - Telephone: 020 8809 6445
 - Dentists:** 3 result(s) found.

The map always centres on the property you initially selected. In the purple section on the right you can select any layers to display on the map. [See **Adding/Removing Layers**]. The results of your search are always displayed at the bottom in blue. [See **Printing Results**].

2. Adding/Removing Layers

2.1: Select an item group from the **Information Set** drop-down menu. The legend for the layers which are currently on the map will be displayed in the **My Layers** section.

Information Set

Education

<input type="checkbox"/> Colleges	<input type="checkbox"/> After School Clubs	<input type="checkbox"/> Adult Education
<input type="checkbox"/> Infant Schools	<input type="checkbox"/> Junior Schools	<input type="checkbox"/> Primary Schools
<input type="checkbox"/> Secondary Schools	<input type="checkbox"/> Childrens Centres	<input type="checkbox"/> Specialist Education Facilities
<input type="checkbox"/> Youth Centres		

Submit

Key

Road Works and Closures	Libraries	Mobile Libraries
Places of Worship	GP Surgeries	Dentists
Conservation Area	Parks	Planning Applications

2.2: Select or Deselect any layers from the item grouping. Click Submit.

Information Set

Education

<input type="checkbox"/> Colleges	<input type="checkbox"/> After School Clubs	<input type="checkbox"/> Adult Education
<input checked="" type="checkbox"/> Infant Schools	<input type="checkbox"/> Junior Schools	<input checked="" type="checkbox"/> Primary Schools
<input checked="" type="checkbox"/> Secondary Schools	<input type="checkbox"/> Childrens Centres	<input type="checkbox"/> Specialist Education Facilities
<input type="checkbox"/> Youth Centres		



















Submit

Key

Secondary Schools	Primary Schools	Infant Schools
Road Works and Closures	Libraries	Mobile Libraries
Places of Worship	GP Surgeries	Dentists
Conservation Area	Parks	Planning Applications


3. Hide/Show Results

3.1: Click the [-] Hide text to hide the result layers.


<input checked="" type="checkbox"/> Secondary Schools: 1 result(s) found [+]Show  	<input type="checkbox"/> Places of Worship: 0 result(s) found
<input type="checkbox"/> Primary Schools: 2 result(s) found Prev Next [+]Show  	<input checked="" type="checkbox"/> GP Surgeries: 2 result(s) found Prev Next [+]Show  
<input type="checkbox"/> Infant Schools: 0 result(s) found	<input checked="" type="checkbox"/> Dentists: 3 result(s) found Prev Next Distance: 105 metres away 1 of 3 Name: Anna House Dental Surgery Telephone: 020 8885 5777 Primary name: 214-218 Secondary name: Street name: High Road Postcode: N15 4NP [-]Hide  
<input checked="" type="checkbox"/> Road Works and Closures: 30 result(s) found Prev Next Distance: 66 metres away 1 of 30 Start date: 22/10/2008 Proposed end date: 24/10/2008 Organisation group: LONDON BOROUGH OF HARINGEY Street: EARLSMEAD ROAD Location: ARAYA) C/WAY J/W PAGES GREEN ROAD.ALAN/LEE Works category: MINOR Works description: (7 days) Patch 1no. of pothole P/L (1.2 x 0.8) sqm, HRA marked on site. (Carriageway Patching) [-]Hide  	<input type="checkbox"/> Conservation Area: 4 result(s) found Prev Next [+]Show  
<input checked="" type="checkbox"/> Libraries: 0 result(s) found	<input checked="" type="checkbox"/> Parks: 2 result(s) found Prev Next [+]Show  
<input checked="" type="checkbox"/> Mobile Libraries: 3 result(s) found Prev Next Distance: 366 metres away 1 of 3 Building Name: Talbot Close Street name: Postcode: N15 4DG [-]Hide  	<input checked="" type="checkbox"/> Planning Applications: 14 result(s) found Prev Next Distance: 105 metres away 1 of 14 Reference: HGY/2004/0166 Primary name: 214-218 Secondary name: Anna House Street name: High Road Postcode: N15 4NP Received date: 10/12/2003 Proposal: Display of internally illuminated projecting box sign and fascia sign and non-illuminated banner sign at first floor level. [-]Hide  

3.2: Click the [+] Show text to display the results.

4. Printing Results

4.1: Click the  in the results to either display or print all of the results in the result set.

5. Google Map directions

5.1: Click the  in the results to display a map showing how to get from your search address to the place of interest. **Point A** represents your search address, and **Point B** represents the place of interest.

