







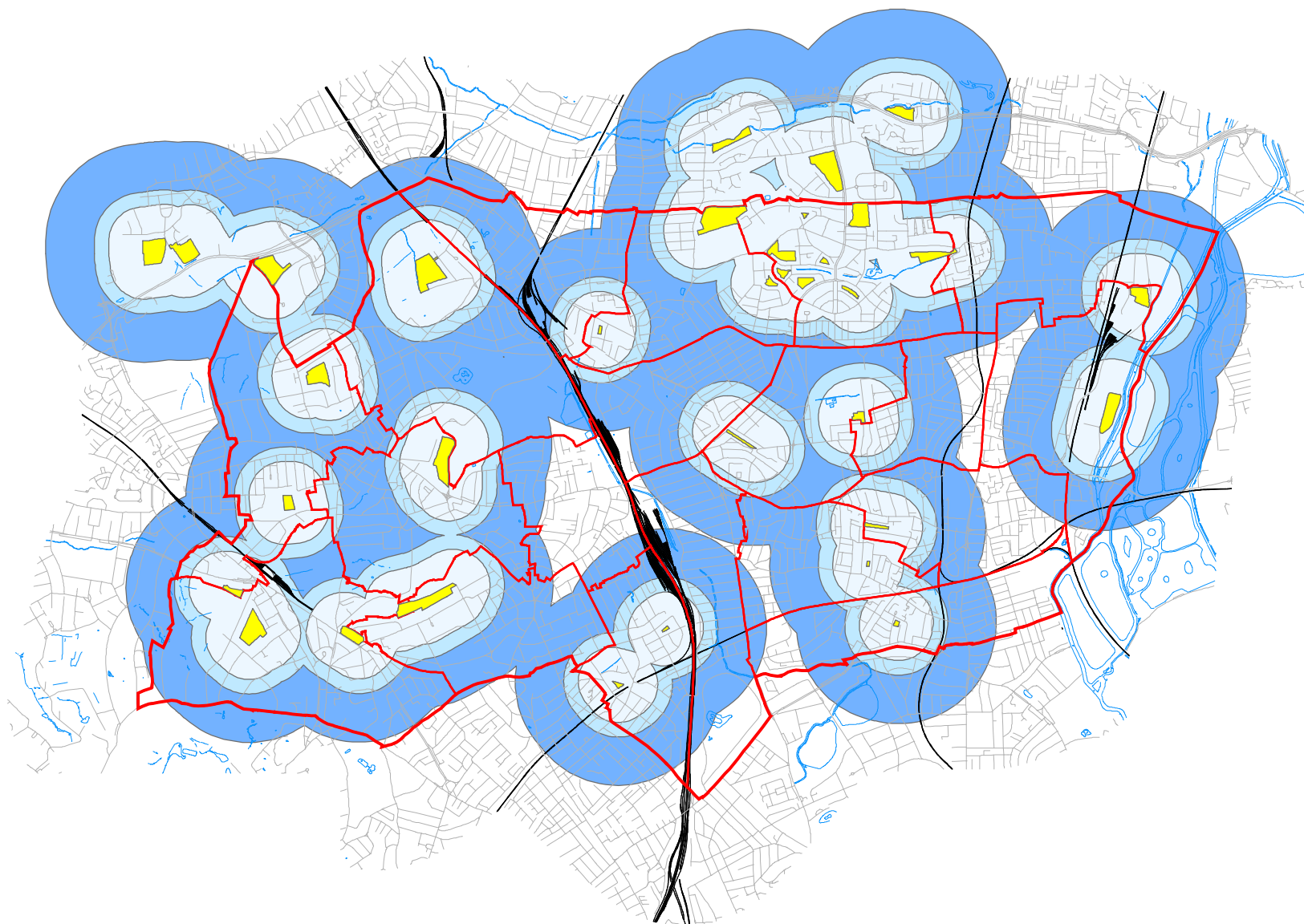


LEGEND

-  Allotments
-  280m Catchment
-  400m Catchment
-  800m Catchment
-  OS Road Features
-  OS Water Features
-  OS Rail Features
-  Ward Boundaries



PROJECT
Haringey Open Space Study

TITLE
Figure B7- Allotment Catchment Area

SCALE
1:50,000 at A4

DATE
9th April 2003