








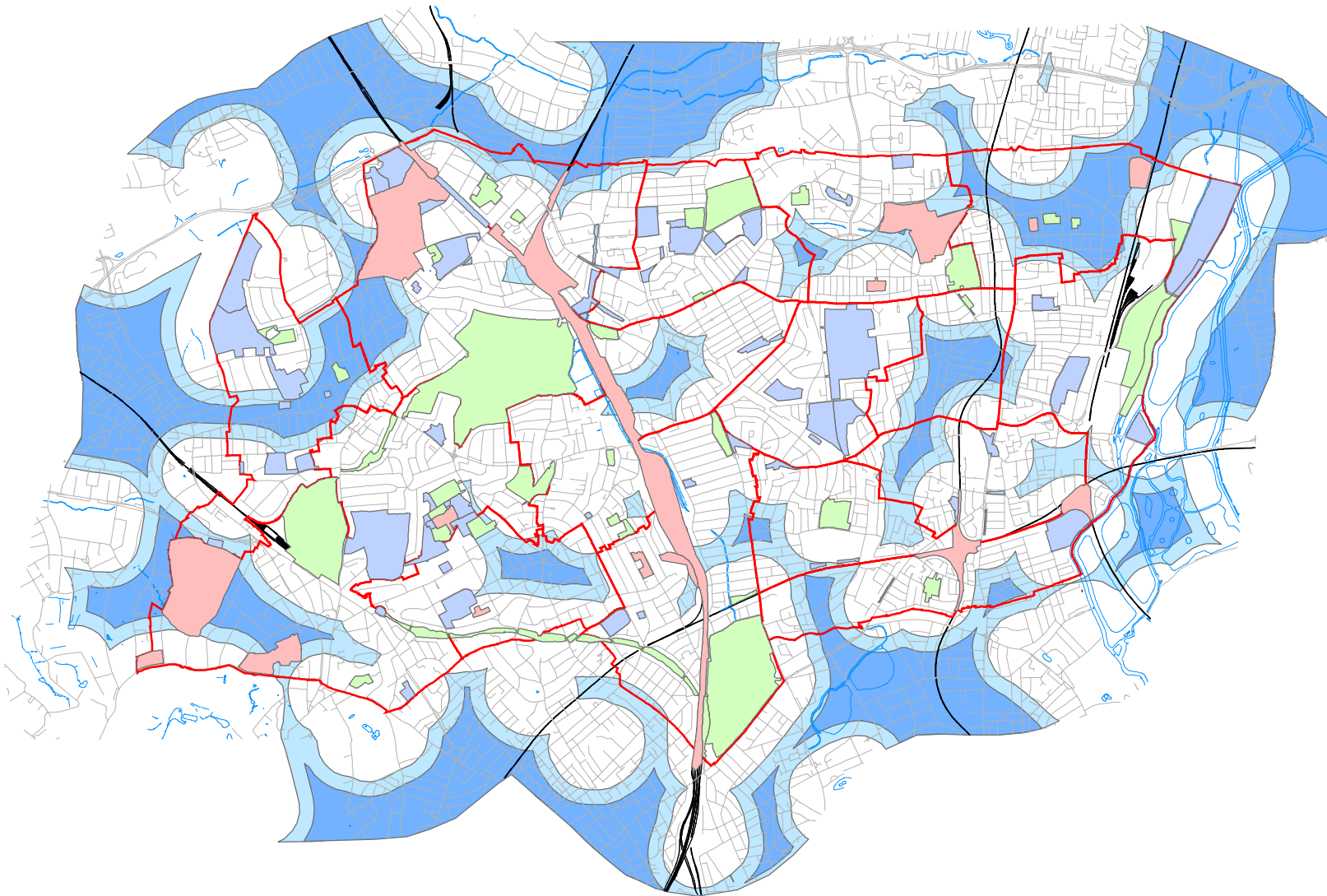


LEGEND

-  Above Average
-  Average
-  Below Average
-  Areas Outside 280m Pedestrian Catchment
-  Areas Outside 400m Pedestrian Catchment
-  OS Road Features
-  OS Water Features
-  OS Rail Features
-  Ward Boundary



PROJECT
Haringey Open Space Study

TITLE
Figure B2 - Classification of
Open Spaces

SCALE
1:50,000 at A4

DATE
9th April 2003