



24 February 2011

STATUTORY NOTIFICATION

Proposed Electric Vehicle (EV) Recharging Points

Dear Resident or Trader

As part of the council's commitment to encourage use of electric cars, we propose to provide electric vehicle (EV) recharging parking bays at the following locations in the borough:

- **Shepherd's Hill, N6** - 2 bays, on the south side, approximately 90 metres from the junction of Archway Road.
- **Durnsford Road, N11** - 2 bays, on the north-west side, outside Nos. 34 and 36 Durnsford Road.
- **North Road, N6** - 2 bays, on the west side, outside No. 33 North Road. The existing residents' bays will be reclassified as EV recharging bays.
- **Fortis Green, N2** - 2 bays, on the south side, outside the Clissold Arms Public House.

Locations for EV recharging points have been chosen on the basis of a survey carried out by Transport for London (TfL) to identify likely locations of potential EV users, and in consideration of implications for public safety. Further details are shown on the plan overleaf.

Interest in electric cars is growing as they are cheaper to run than petrol vehicles, and the council wants to ensure that existing and new users have ready access to recharging facilities.

This notification letter marks the start of a three week period during which we welcome your views and comments on the proposal. To have your say please e-mail us at frontline.consultation@haringey.gov.uk. For questions about the scheme please contact the Project Engineer Beth Girma on 0208 489 1763. Alternatively you can write to us at the address above. Please note that the closing date for receipt of comments is **17 March 2011**.

At present the recharging points in Haringey are available to local residents. However, in April 2011 a new pan-London electric vehicle recharging membership scheme called 'Source London' will replace Haringey's scheme. The new scheme will enable EV users to park and recharge at any on-street and public car park electric recharging point in London.

Further information on Haringey's scheme is available on our website: www.haringey.gov.uk.

Yours faithfully,

Joan Hancox
Head of Sustainable Transport



2005-2006
Getting Closer to Communities











INVESTOR IN PEOPLE

This product includes mapping data licensed from Ordnance Survey with the permission of HMSO © Crown Copyright LBH 2011. All rights reserved.
License number 100019199.

NOTES:

1. New 'Electric Vehicles' parking bay to be completely repainted.
2. New post to be erected to match adjacent existing CPZ posts.

LEGEND:

-  Existing Lamp Column.
-  Existing double yellow lines.
-  Existing single yellow line.
-  Proposed sign.
-  Proposed parking bay markings.
-  Existing residents parking bay markings.
-  Proposed post and sign.
-  Dropped kerbs

2 No. Electric Vehicle Recharging bays to be introduced as shown.
New sign to be erected on lamp column.

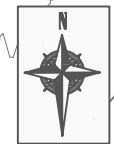
POD point

DURNSFORD ROAD

40

BUS STOP

39



Rev	Description	Checked	Date

PROJECT: ELECTRIC VEHICLE RECHARGING POINTS LOCATIONS

TITLE: DURNSFORD ROAD - N11

FOR: Strategic Planning, Transport, Planning and Road Safety Teams, Metropolitan Police TPP Project

FOR: Strategic Planning, Transport, Planning and Road Safety Teams, Metropolitan Police TPP Project

FOR: Strategic Planning, Transport, Planning and Road Safety Teams, Metropolitan Police TPP Project

FOR: Strategic Planning, Transport, Planning and Road Safety Teams, Metropolitan Police TPP Project

Drawn by:	BMG	Checked by:	BMG
Scale:	1:200 @ A3	Date Drawn/Checked:	AUGUST 2010
Proj. No.:	TPP / 0000 / EVCP - 005	Page:	/

FRONTLINE SERVICES
TRANSPORT POLICY & PROJECTS

201 River South, 18th Floor, 121-124 Fleet Street, London EC4A 3DF
Tel: 020 7400 0000 Fax: 020 7400 1201

Beacon Account Executive For/On Behalf of: Front Group

www.zeftopgroup.co.uk

